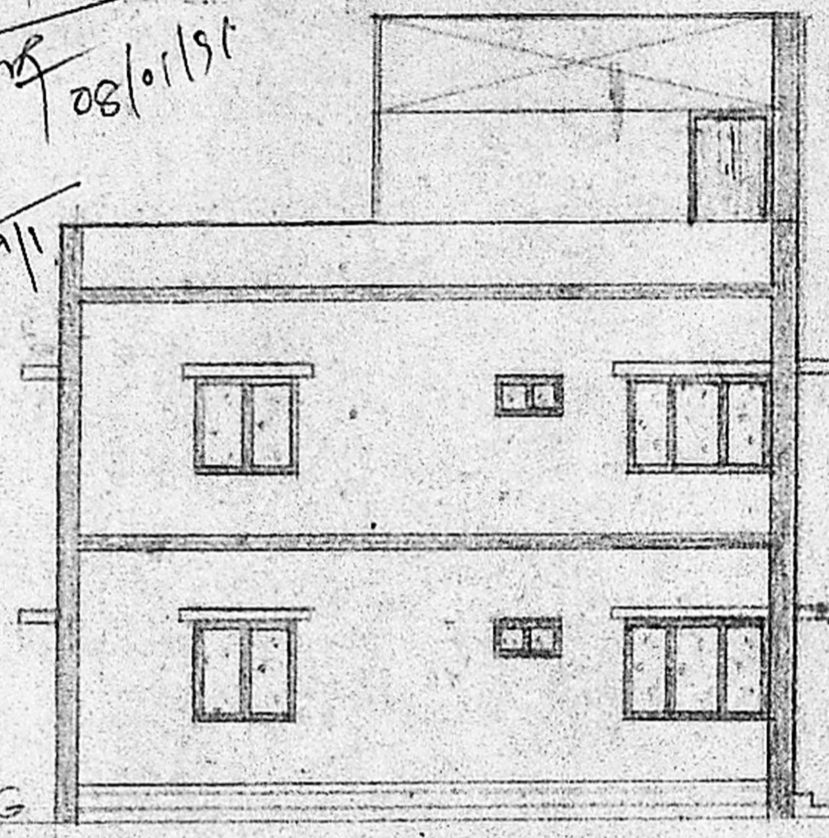
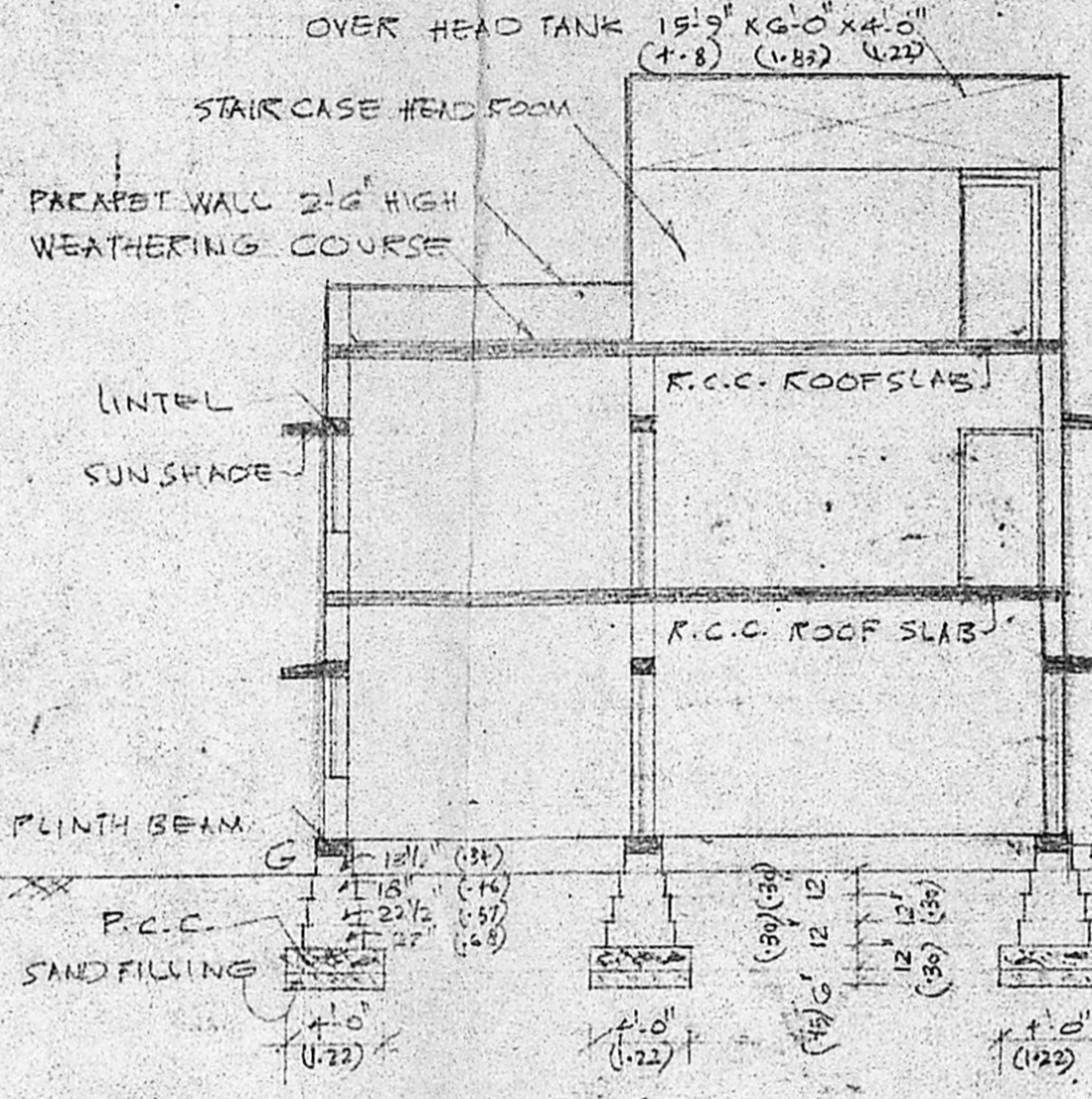


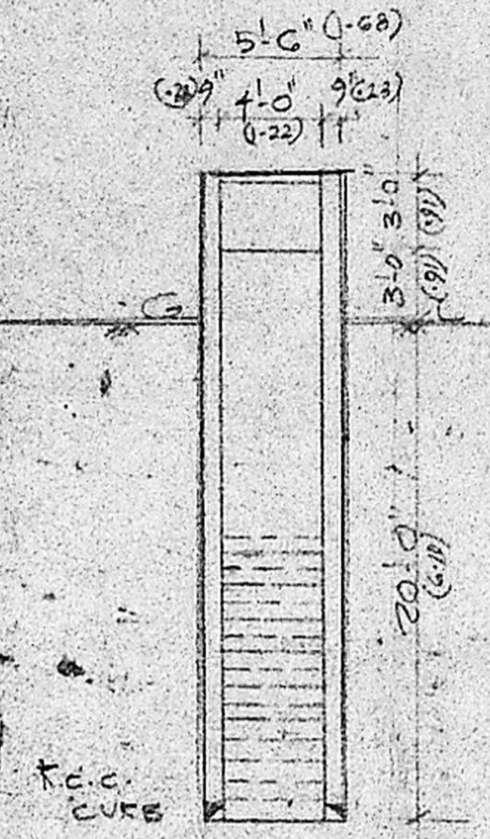
A3/26474/90
ms
08/01/91



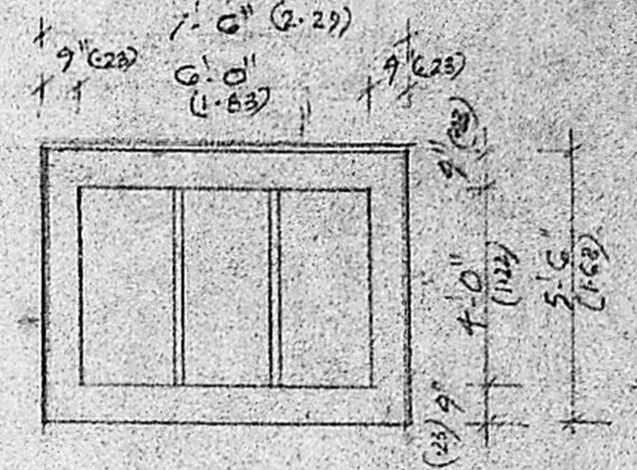
FRONT ELEVATION



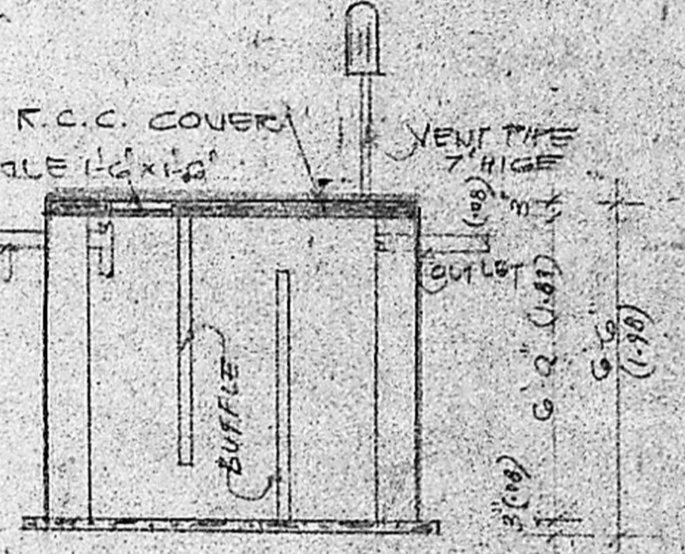
SECTION ON A-A



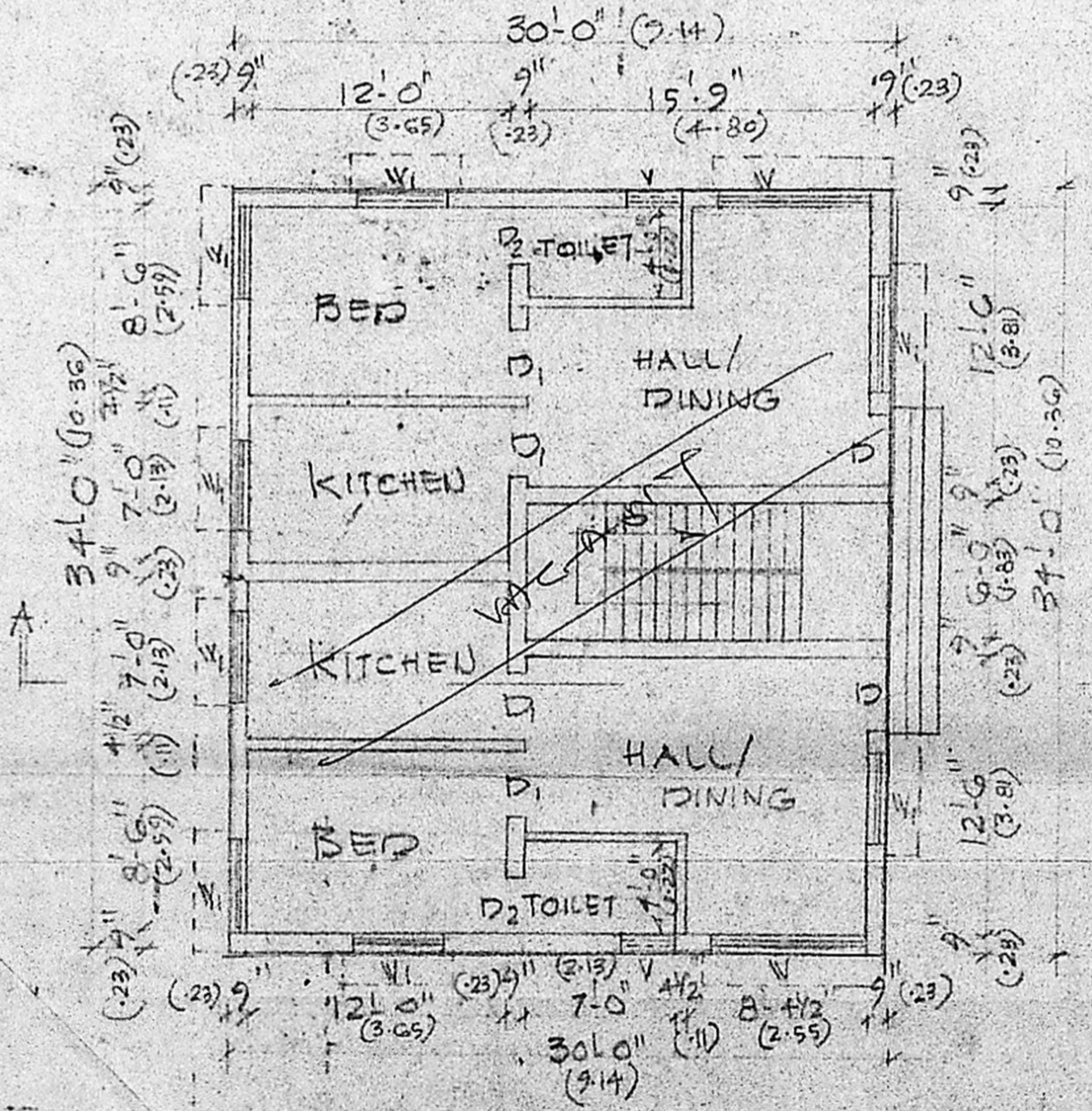
Planning Permit No. A/276/91
APPROVED
SUBJECT TO THE CONDITIONS IN THIS OFFICE LETTER.
D.P.S. No. A3/26474/90 Date 18.3.91
FOR MEMBER SECRETARY
MADRAS METROPOLITAN
DEVELOPMENT AUTHORITY
MADRAS - 600 008.



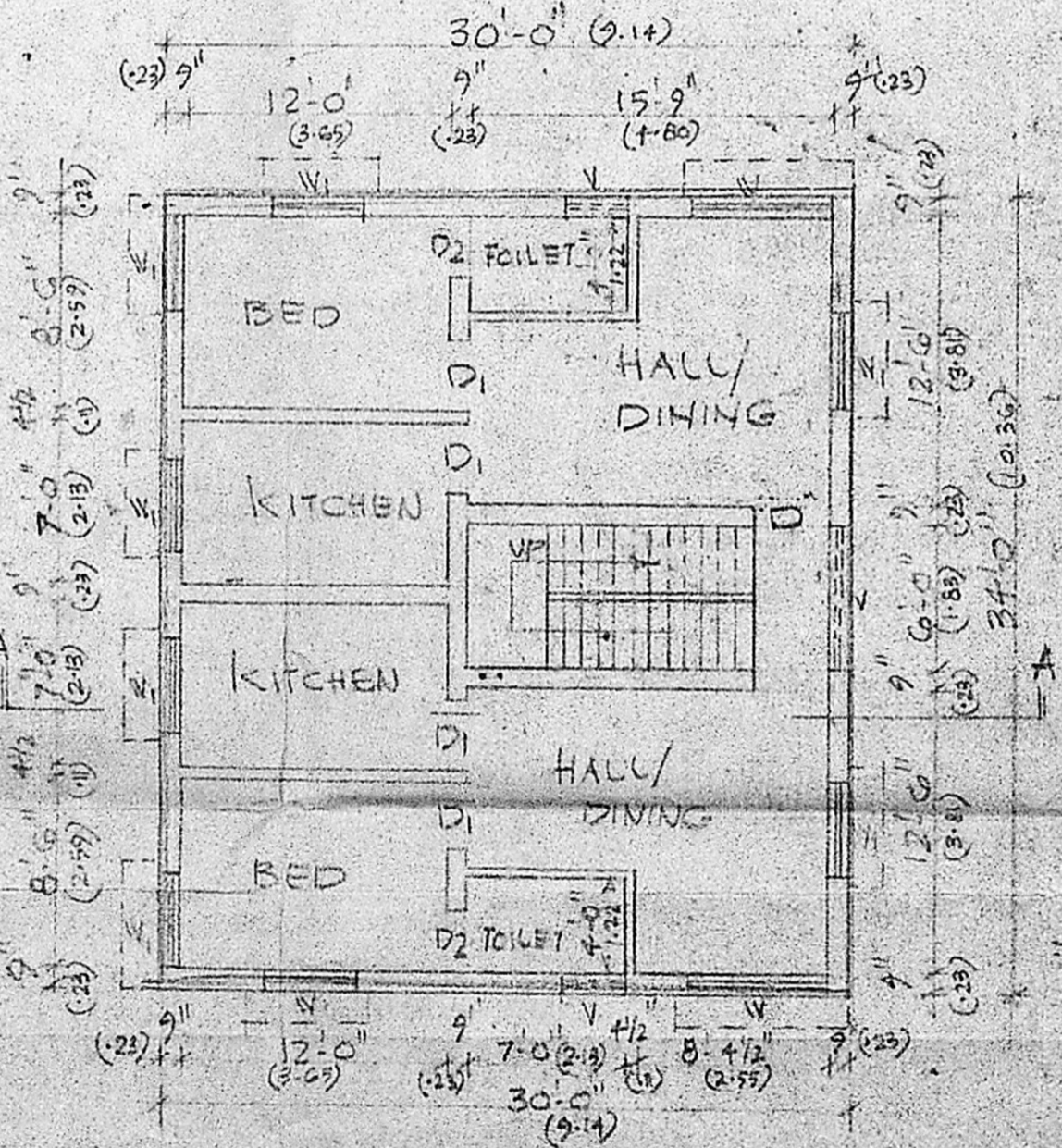
SEPTIC TANK PLAN



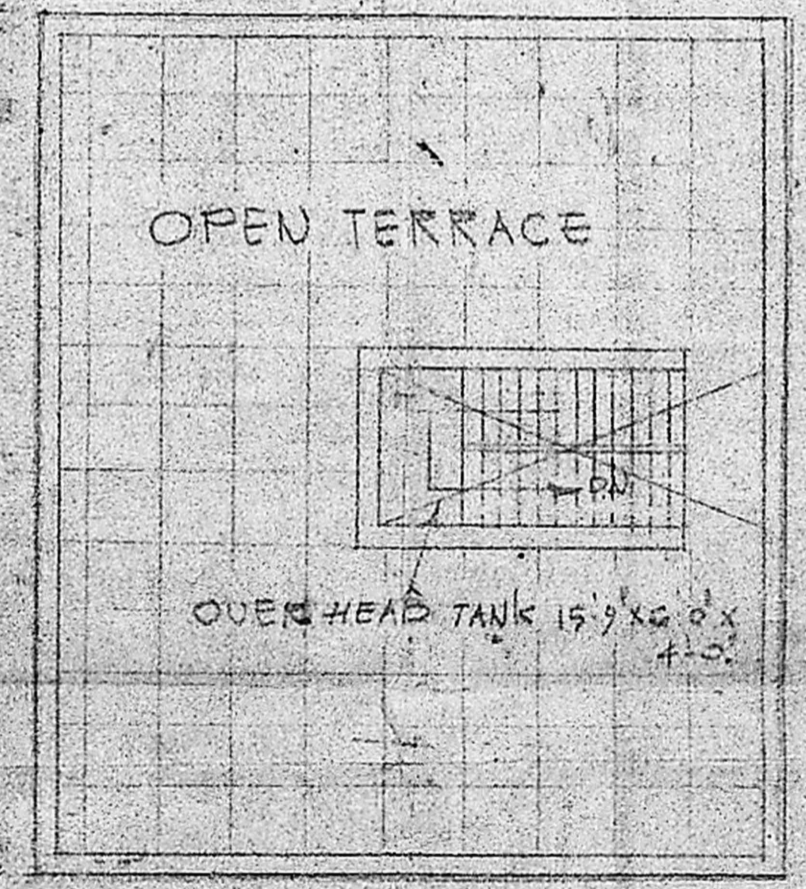
CROSS SECTION OF SEPTIC TANK SCALE: 1"=4'-0" (1:50)



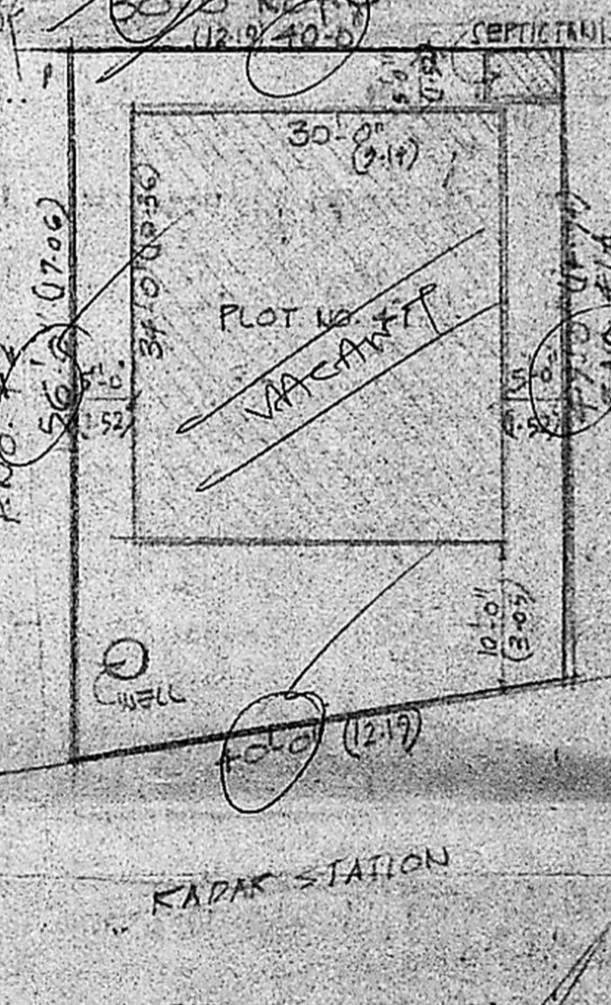
GROUND FLOOR PLAN



FIRST FLOOR PLAN



TERRACE FLOOR PLAN



SITE PLAN U SCALE: 1"=16'-0" (1:200)

INSPECTION COPY

SCRUTINISED IN REF. NO. A/276/91
Part I
Part II

SCHEDULE OF JOINERY

D	- DOOR	1-3'3" X 6'-0" - 0.99 x 1.98
D1	- DOOR	1-3'-0" X 6'-0" - 0.91 x 1.98
D2	- DOOR	2'-6" X 6'-0" - 0.76 x 1.98
W	- WINDOW	6'-0" X 4'-0" - 1.83 x 1.22
W1	- DOOR	4'-0" X 4'-0" - 1.22 x 1.22
V	- VENTILATOR	2'-0" X 1'-6" - 0.76 x 0.46

PROPOSED ROAD
 SITE UNDER REFERENCE

PLAN SHOWING THE PROPOSED RESIDENTIAL BUILDING AT PLOT NO. 41 S.N. 208 PART OF BHARATHI NAGAR PORUR VILLAGE SAIDAPET TALUK CHENGAL-ANNA DISTRICT SCALE: 1"=8'-0" (1:100)

H. R. Ruff
OWNER

K. VENUGOPAL
A.E.E. (Retd.)
CONSULTING CIVIL ENGINEER
LICENSE SURVEYOR CLASS I
CORPORATION OF MADRAS
3, NELLAI STREET
MUNGAMB-KK-1 (K-AREA)
MADRAS-600 034
LICENSED